26-38 HOUNSLOW AVENUE

Toronto, Ontario

L-0.0	TITLE SHEET
L-1.0	CONCEPT SITE & LANDSCAPE PLAN
L-1.1	SOIL VOLUME PLAN
L-2.0	OUTDOOR AMENITY LANDSCAPE PLAN
L-3.0	GREEN ROOF PLAN
L-4.0	LANDSCAPE DETAILS
PUP-1.0	PUBLIC UTILITIES PLAN
TS-1.0	TREE PRESERVATION PLAN
TS-1.1	TREE PRESERVATION DETAILS

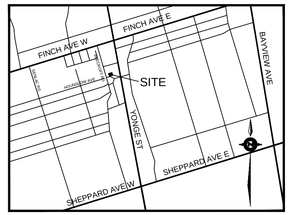

CONTEXT PLAN N.T.S.

(Rev.)	No.	Description	Date
	5.	Issued for ZBA	29.Sep.2023
	4.	Issued for Coordination	22.Sep.2023
	3.	Issued for Coordination	06.Sep.2023
	2.	Issued for Coordination	31.Aug.2023
△0	1.	Issued for Coordination	20.July.2023

ISSUANCE / REVISIONS:

MEPDESIGN
LANDSCAPE ARCHITECTS

1060 Sheppard Ave. West - Suite 100
Toronto, Canada M3J 0G7
+1 416.781.9205
studio@mepdesign.com

mepdesign.com

PROJECT NAME:

26-38 HOUNSLOW AVENUE

Toronto, Ontario

CLIENT:

HOUNSLOW HOLDINGS INC.

DRAWING TITLE:

TITLE PAGE

Project Bearing:

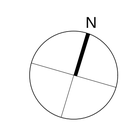

Professional Seal:

This drawing shall not be used for construction purposes unless the seal appearing hereon is signed and dated by the Landscape Architect.

Dwg. Scale:	As Shown	Plot Scale:	1=1
Drawn By:	W.Y.	File Name:	.dwg
Checked By:	M.P.	Project Number:	23-611

Drawing Number: L-0.0

Sheet Number: 0 of 0

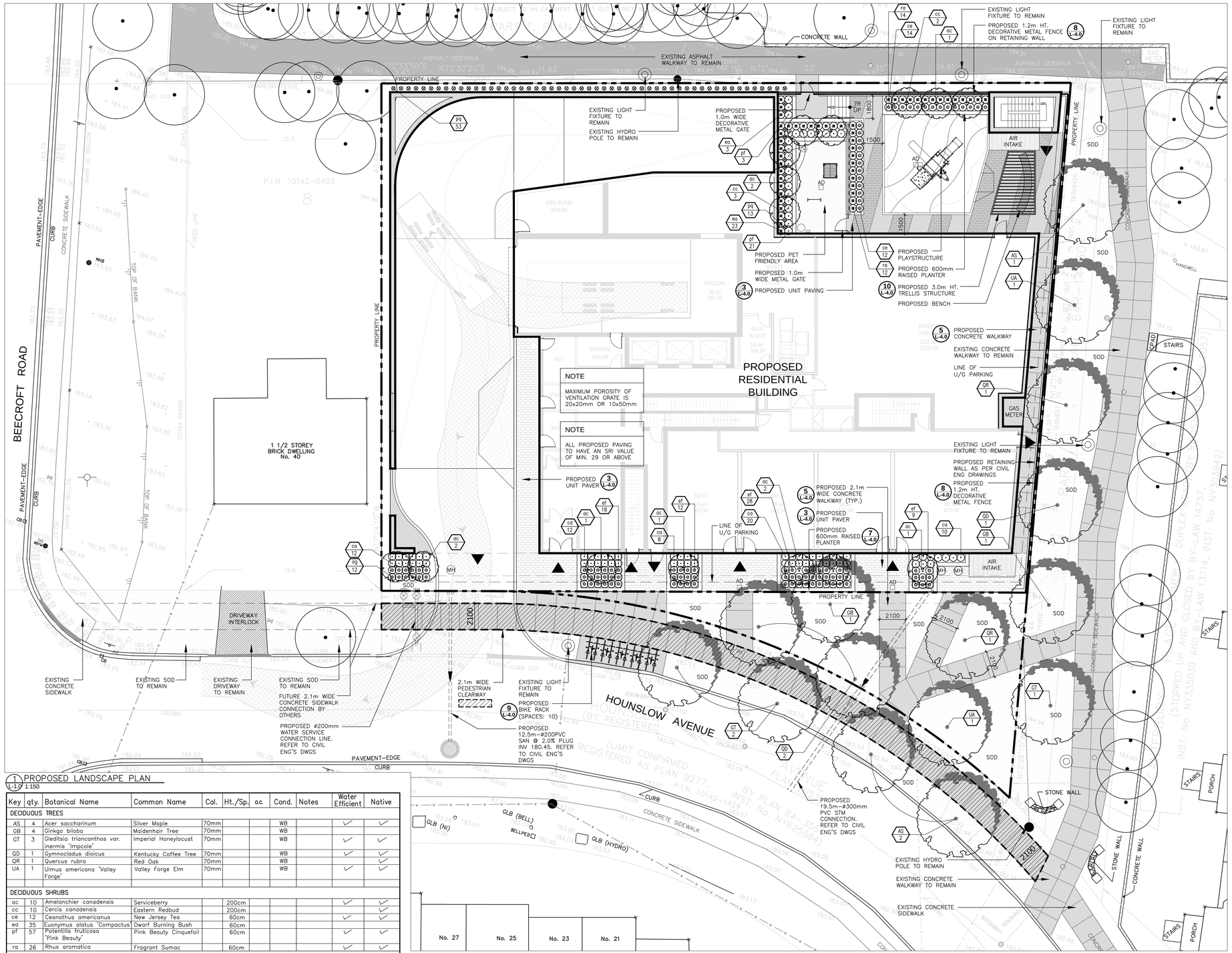

1 PROPOSED LANDSCAPE PLAN
L-1.0 1:150

Key	qty.	Botanical Name	Common Name	Cal.	Ht./Sp.	o.c.	Cond.	Notes	Water Efficient	Native
DECIDUOUS TREES										
AS	4	Acer saccharinum	Silver Maple	70mm			WB		✓	✓
GB	4	Ginkgo biloba	Maidenhair Tree	70mm			WB			
GT	3	Gleditsia triacanthos var. inermis 'Impcole'	Imperial Honeylocust	70mm			WB		✓	✓
QD	1	Gymnocladus dioicus	Kentucky Coffee Tree	70mm			WB		✓	✓
QR	1	Quercus rubra	Red Oak	70mm			WB		✓	✓
UA	1	Ulmus americana 'Valley Forge'	Valley Forge Elm	70mm			WB		✓	✓
DECIDUOUS SHRUBS										
ac	10	Amelanchier canadensis	Serviceberry		200cm				✓	✓
cc	10	Cercis canadensis	Eastern Redbud		200cm					✓
ce	12	Ceanothus americanus	New Jersey Tea		60cm				✓	✓
ea	35	Euonymus alatus 'Compactus'	Dwarf Burning Bush		60cm					
pf	57	Potentilla fruticosa 'Pink Beauty'	Pink Beauty Cinquefoil		60cm				✓	✓
ra	26	Rhus aromatica	Fragrant Sumac		60cm				✓	✓
CONIFEROUS SHRUBS										
bm	41	Buxus mic. var. insularis 'Green Mountain'	Boxwood Green Mountain		60cm					
ef	8	Euonymus fortunei 'coloratus'	Euonymus Coloratus		60cm					
GRASSES & VINES										
ag	15	Andropogon gerardii	Big Blue Stem				3 Gal.		✓	✓
ca	25	Calamagrostis x acutifolia	'Karl Foerster' Feather Reed Grass				3 Gal.		✓	
pq	75	Parthenocissus tricuspidata 'Veitchii'	Boston Ivy				2 Gal.		✓	

2 PLANT LIST
L-1.0

LEGEND

- EXISTING TREE TO REMAIN
- PROPOSED TREE PLANTING
- PROPOSED SHRUB PLANTING
- SOD PLANTING
- PROPOSED CONCRETE PAVING
- PROPOSED UNIT PAVING
- PROPERTY LINE

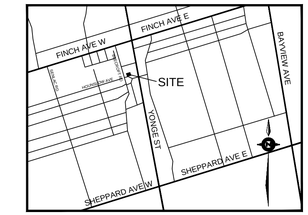

CONTEXT PLAN N.T.S.

(Rev.)	No.	Description	Date
	5.	Issued for ZBA	29.Sep.2023
	4.	Issued for Coordination	22.Sep.2023
	3.	Issued for Coordination	06.Sep.2023
	2.	Issued for Coordination	31.Aug.2023
0	1.	Issued for Coordination	20.July.2023

ISSUANCE / REVISIONS:

MEPDESIGN
LANDSCAPE ARCHITECTS

1060 Sheppard Ave. West - Suite 100
Toronto, Canada M3J 0G7
+1 416.781.9205
studio@mepdesign.com

mepdesign.com

PROJECT NAME:

26-38 HOUNSLOW AVENUE

Toronto, Ontario

CLIENT:

HOUNSLOW HOLDINGS INC.

DRAWING TITLE:

CONCEPT SITE & LANDSCAPE PLAN

Project Bearing:

N

Professional Seal:

ONTARIO ASSOCIATION OF LANDSCAPE ARCHITECTS
MICHAEL E. PRESUTTI
OALA
MEMBER

This drawing shall not be used for construction purposes unless the seal appearing hereon is signed and dated by the Landscape Architect.

Dwg. Scale: As Shown
Plot Scale: 1=1
Drawn By: W.Y.
File Name: .dwg
Checked By: M.P.
Project Number: 23–611

Drawing Number: L–1.0

Sheet Number: 1 of 5

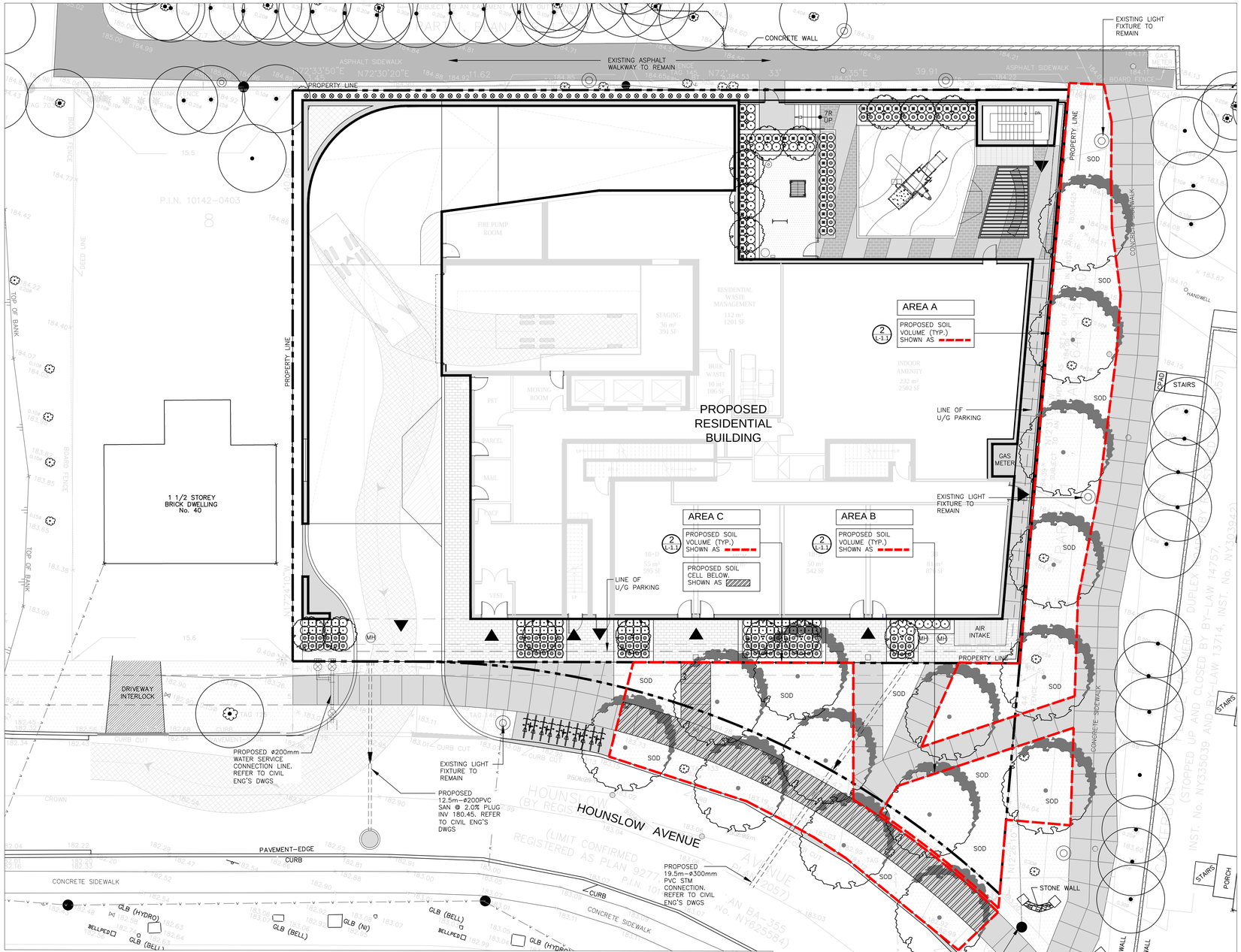

1 SOIL VOLUME PLAN
L-1.1 1:150

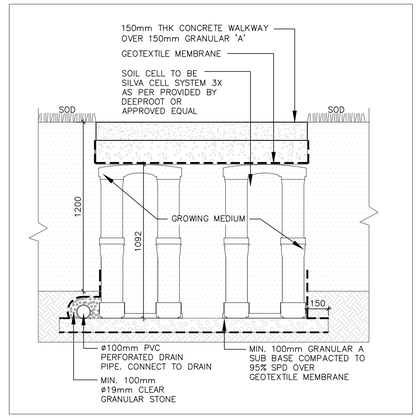

2 PROPOSED SOIL CELL AT AREA C
L-1.1 1:20

NOTE

THE DESIGN OF THE SIDEWALK, TOGETHER WITH THE UNDERLYING SOIL CELL SYSTEM AND SOILS ARE ABLE TO WITHSTAND VEHICULAR LOADING PURSUANT TO THE CURRENT VERSION OF THE CANADIAN HIGHWAY BRIDGE CODE

TORONTO

Toronto Green Standard Version 4.0
Soil Volume for Tree planting

	Location (City ROW, private property)	Soil Area (m^2)	Soil Depth (m^*)	Soil Volume (m^3)	Tree Quantity	Soil Volume per tree (m^3)	Irrigation provided (Yes/No)	Hard Surface or Soft Surface (Yes/No)	Soil Cells (Yes/No)
A	CITY	209.0	1.0	209.0	6	30	Yes	Soft Surface	No
B	CITY	82.0	1.2	98.4	2	30	Yes	Soft Surface	No
C	CITY	209.8	1.2	251.8	7	30	Yes	Soft Surface	Yes
TOTAL				559.2	15				

* Soil depth excludes drainage layer

TREE PLANTING & SOIL VOLUME

	REQUIRED	PROPOSED	PROPOSED %
TOTAL SITE AREA (m^2)		2159.8	
TOTAL SOIL VOLUME (40% OF SITE AREA / 66 m^2 x 30 m^3)	392.6	559.2	142.4%
TOTAL NUMBER OF TREES PLANTED		15	

SOIL SPECIFICATIONS

MIN. OF 600mm SANDY LOAM SOIL COMPRISING OF 50–60% SAND, 20–40% SILT, 6–10% CLAY, 2–5% ORGANIC WITH pH OF 7.5 OR LESS.

THE SANDY LOAM SOIL MUST BE TOPPED WITH A MINIMUM OF 300mm OF MINIMUM 2 YEAR OLD WOODCHIP MULCH. THE FIRST LIFT OF MULCH MUST BE DUG-IN WITH THE SANDY LOAM SOIL.

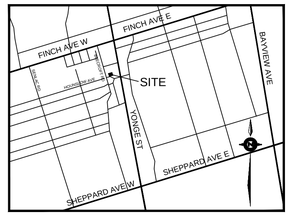

CONTEXT PLAN N.T.S.

(Rev.)	No.	Description	Date
	5.	Issued for ZBA	29.Sep.2023
	4.	Issued for Coordination	22.Sep.2023
	3.	Issued for Coordination	06.Sep.2023
	2.	Issued for Coordination	31.Aug.2023
0	1.	Issued for Coordination	20.July.2023

ISSUANCE / REVISIONS:

MEPDESIGN
LANDSCAPE ARCHITECTS

1060 Sheppard Ave. West - Suite 100
Toronto, Canada M3J 0G7
+1 416.781.9205
studio@mepdesign.com

mepdesign.com

PROJECT NAME:

26-38 HOUNSLOW AVENUE

Toronto, Ontario

CLIENT:

HOUNSLOW HOLDINGS INC.

DRAWING TITLE:

SOIL VOLUME PLAN

Project Bearing:

N

Professional Seal:

ONTARIO ASSOCIATION OF LANDSCAPE ARCHITECTS
MICHAEL E. PRESUTTI
OALA
MEMBER

This drawing shall not be used for construction purposes unless the seal appearing hereon is signed and dated by the Landscape Architect.

Dwg. Scale: As Shown
Plot Scale: 1=1
Drawn By: W.Y.
File Name: .dwg
Checked By: M.P.
Project Number: 23-611

Drawing Number: L-1.1

Sheet Number: 2 of 5

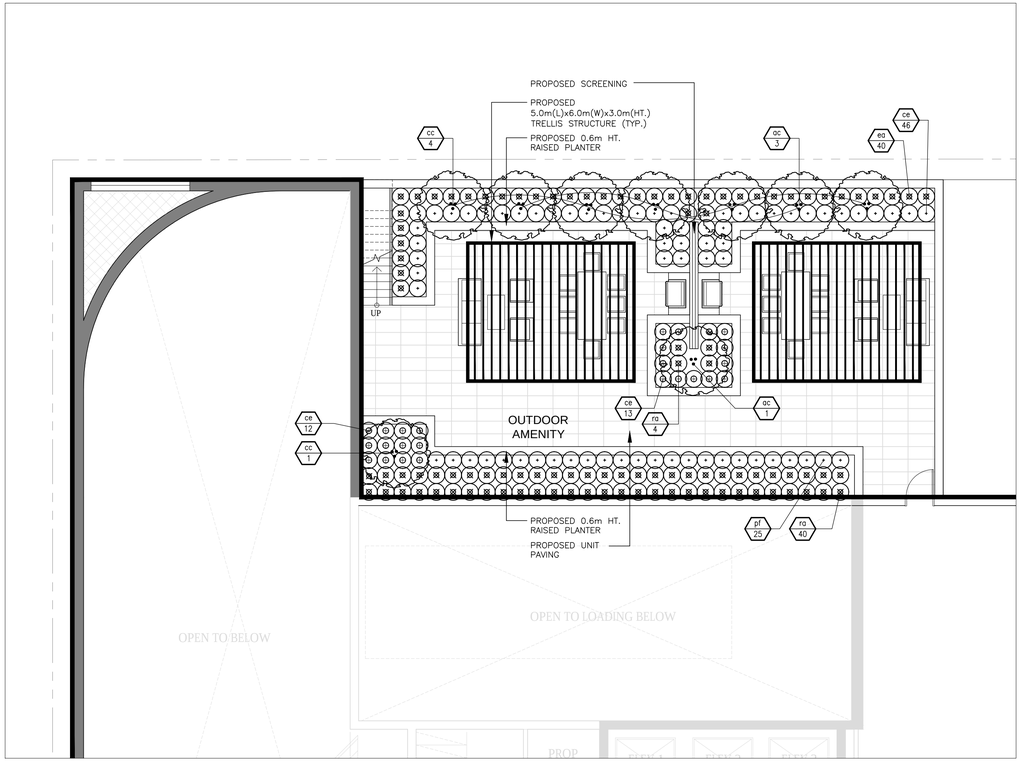

1 PROPOSED OUTDOOR AMENITY AT FLOOR LEVEL 2
L-2.0 1:100

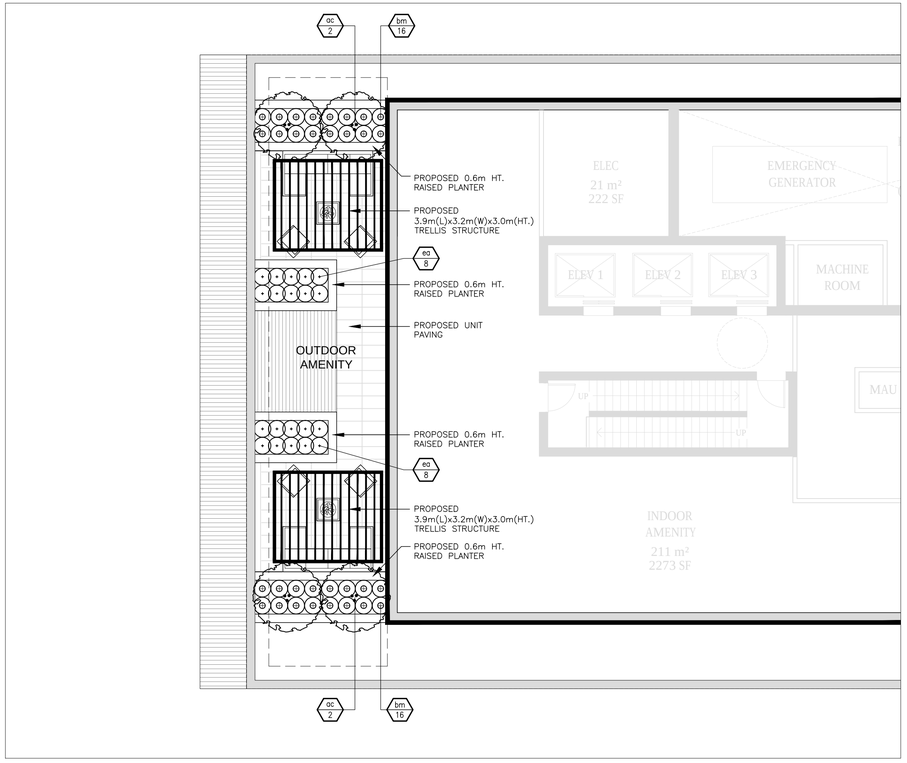

3 PROPOSED OUTDOOR AMENITY AT MECHANICAL FLOOR LEVEL
L-2.0 1:100

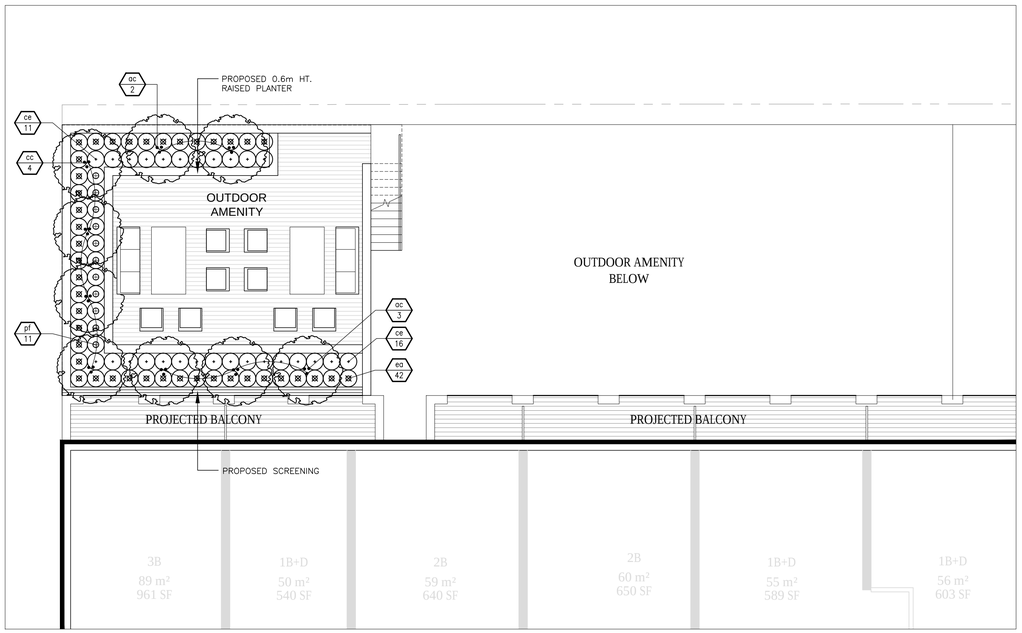

2 PROPOSED OUTDOOR AMENITY AT FLOOR LEVEL 3
L-2.0 1:100

Key	qty.	Botanical Name	Common Name	Cal.	Ht./Sp.	o.c.	Cond.	Notes	Water Efficient	Native
DECIDUOUS SHRUBS										
ac	13	Amelanchier canadensis	Serviceberry		200cm				✓	✓
cc	9	Cercis canadensis	Eastern Redbud		200cm					✓
ce	98	Ceanothus americanus	New Jersey Tea		60cm				✓	✓
eo	98	Euonymus alatus 'Compactus'	Dwarf Burning Bush		60cm					
pf	36	Potentilla fruticosa 'Pink Beauty'	Pink Beauty Cinquefoil		60cm				✓	✓
ro	44	Rhus aromatica	Fragrant Sumac		60cm				✓	✓
CONIFEROUS SHRUBS										
bm	32	Buxus mic. var. insularis 'Green Mountain'	Boxwood Green Mountain		60cm					

4 PLANT LIST
L-2.0

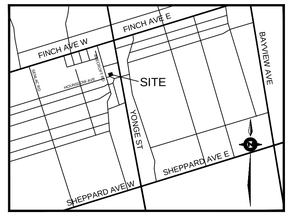

CONTEXT PLAN N.T.S.

(Rev.)	No.	Description	Date
	5.	Issued for ZBA	29.Sep.2023
	4.	Issued for Coordination	22.Sep.2023
	3.	Issued for Coordination	06.Sep.2023
	2.	Issued for Coordination	31.Aug.2023
△0	1.	Issued for Coordination	20.July.2023

ISSUANCE / REVISIONS:

MEPDESIGN
LANDSCAPE ARCHITECTS
1060 Sheppard Ave. West - Suite 100
Toronto, Canada M3J 0G7
+1 416.781.9205
studio@mepdesign.com
mepdesign.com

PROJECT NAME:

26-38 HOUNSLOW AVENUE

Toronto, Ontario

CLIENT:

HOUNSLOW HOLDINGS INC.

DRAWING TITLE:

OUTDOOR AMENITY LANDSCAPE PLAN
- LEVEL 2, 3 & MECHANICAL FLOOR LEVEL

Project Bearing:

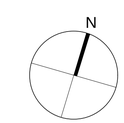

Professional Seal:

This drawing shall not be used for construction purposes unless the seal appearing hereon is signed and dated by the Landscape Architect.

Dwg. Scale: As Shown
Plot Scale: 1=1
Drawn By: W.Y.
File Name: .dwg
Checked By: M.P.
Project Number: 23-611

Drawing Number: L-2.0

Sheet Number: 3 of 5

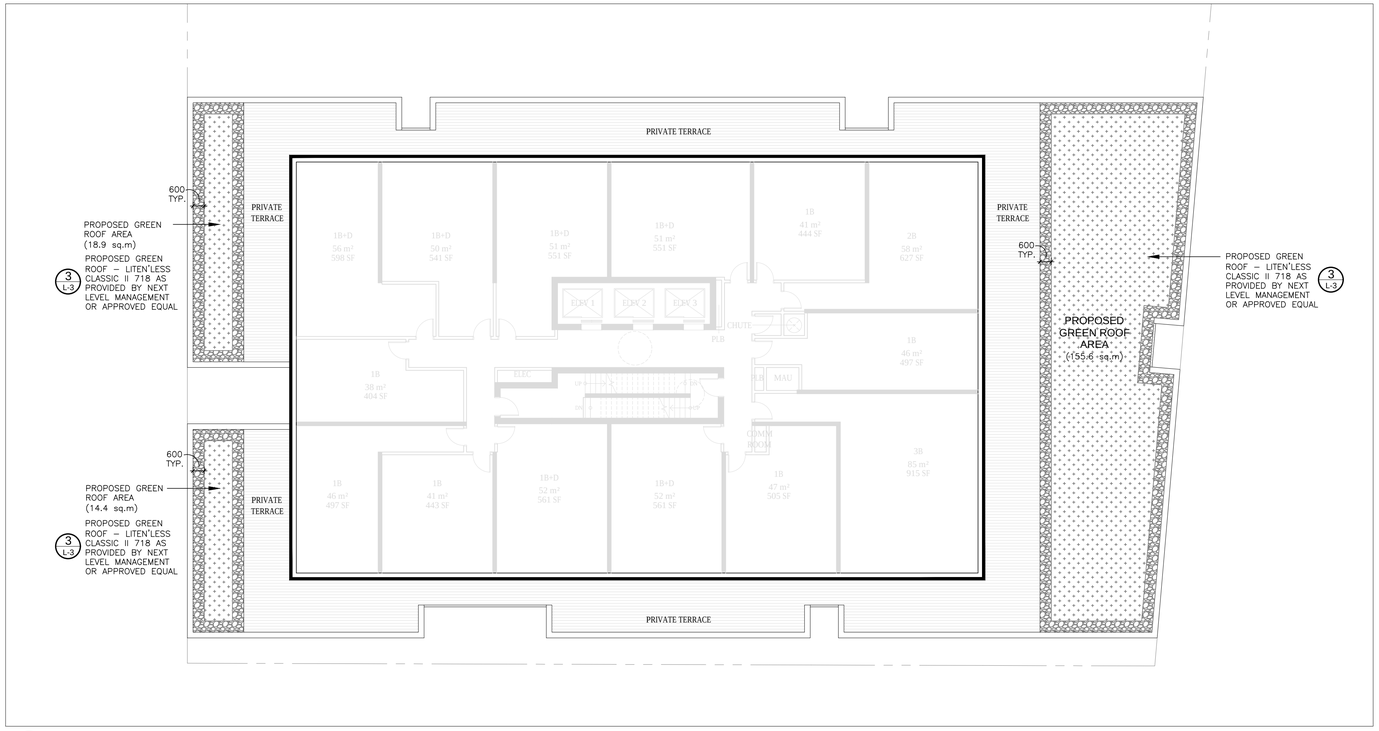

1 PROPOSED GREEN ROOF – 6th FLOOR
L-3.0 1:150

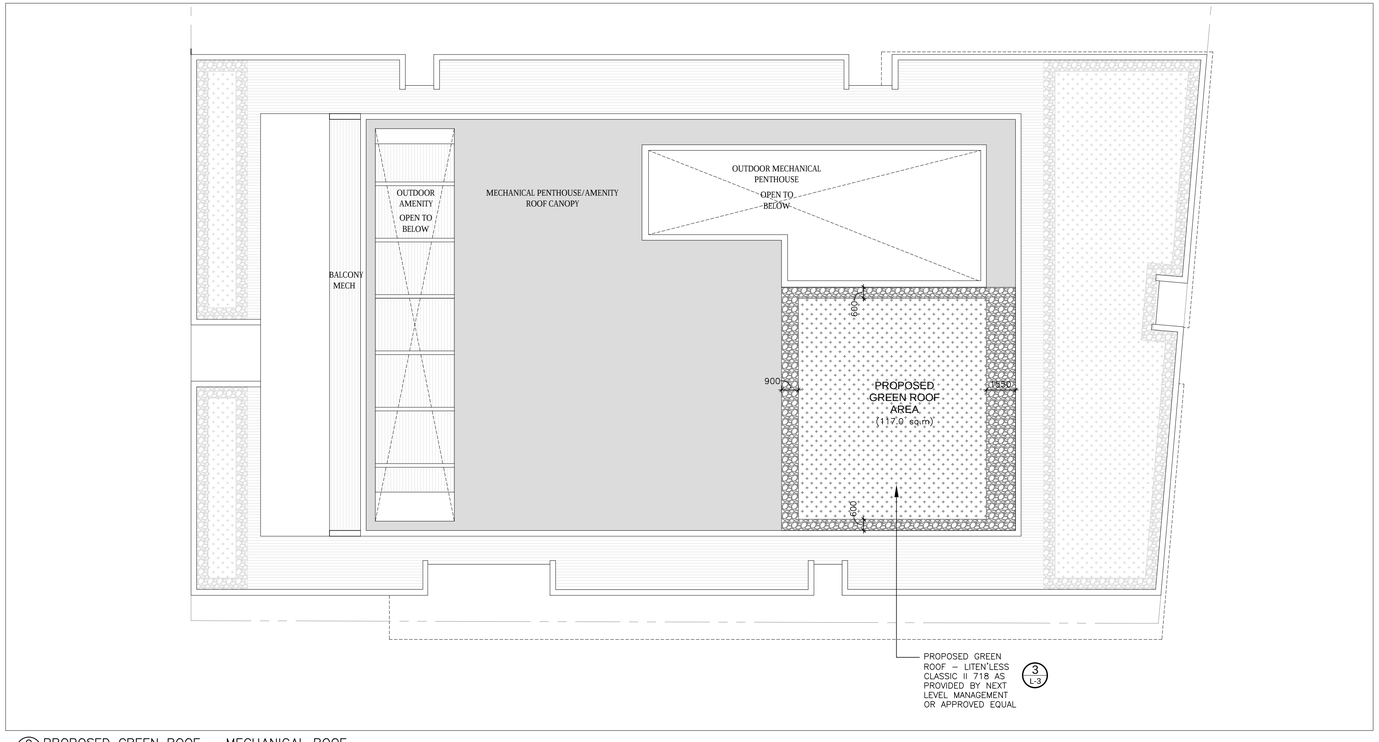

2 PROPOSED GREEN ROOF – MECHANICAL ROOF
L-3.0 1:150

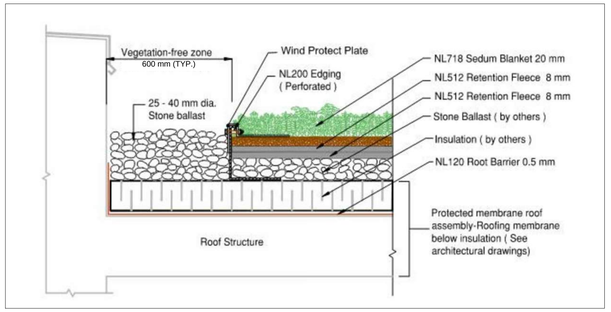

3 L-3.0 LITEN'LESS CLASSIC II 718

GREEN ROOF COVERAGE	REQUIRED	PROPOSED
TOTAL AVAILABLE ROOF SPACE (SQ.M)		822.3
LEVEL 6 GREEN ROOF AREA		188.9
25% OF OUTDOOR AMENITY		105.3
ROOFTOP GREEN ROOF AREA		117.0
COVERAGE OF AVAILABLE ROOF SPACE (SQ.M)	411.2	411.2
COVERAGE OF AVAILABLE ROOF SPACE (%)	50.0%	50.0%

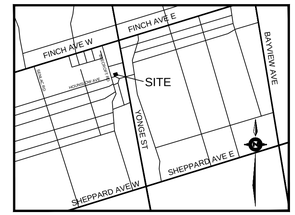

CONTEXT PLAN N.T.S.

(Rev.)	No.	Description	Date
	5.	Issued for ZBA	29.Sep.2023
	4.	Issued for Coordination	22.Sep.2023
	3.	Issued for Coordination	06.Sep.2023
	2.	Issued for Coordination	31.Aug.2023
0	1.	Issued for Coordination	20.July.2023

ISSUANCE / REVISIONS:

MEPDESIGN
LANDSCAPE ARCHITECTS
1060 Sheppard Ave. West - Suite 100
Toronto, Canada M3J 0G7
+1 416.781.9205
studio@mepdesign.com
mepdesign.com

PROJECT NAME:

26-38 HOUNSLOW AVENUE

Toronto, Ontario

CLIENT:

HOUNSLOW HOLDINGS INC.

DRAWING TITLE:

GREEN ROOF PLAN
- 6th FLOOR & MECHANICAL ROOF

Project Bearing:

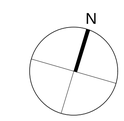

Professional Seal:

This drawing shall not be used for construction purposes unless the seal appearing hereon is signed and dated by the Landscape Architect.

Dwg. Scale: As Shown
Plot Scale: 1=1
Drawn By: W.Y.
File Name: .dwg
Checked By: M.P.
Project Number: 23-611

Drawing Number: L-3.0
Sheet Number: 4 of 5

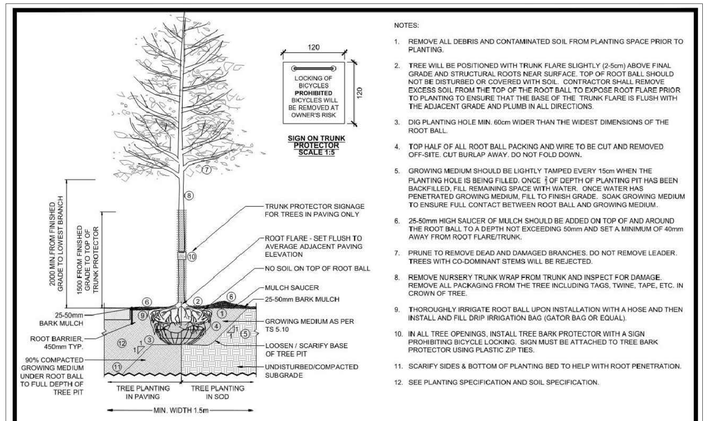

NOTES:

1. REMOVE ALL DEBRIS AND CONTAMINATED SOIL FROM PLANTING SPACE PRIOR TO PLANTING.
2. TREE WILL BE POSITIONED WITH TRUNK FLARE SLIGHTLY (2-5cm) ABOVE FINAL GRADE AND STRUCTURAL ROOTS NEAR SURFACE. TOP OF ROOT BALL SHOULD NOT BE DISTURBED OR COVERED WITH SOIL. CONTRACTOR SHALL REMOVE EXCESS SOIL FROM THE TOP OF THE ROOT BALL TO EXPOSE ROOT FLARE PRIOR TO PLANTING TO ENSURE THAT THE BASE OF THE TRUNK FLARE IS FLUSH WITH THE ADJACENT GRADE AND PLUMB IN ALL DIRECTIONS.
3. DIG PLANTING HOLE MIN. 60cm WIDER THAN THE WIDEST DIMENSIONS OF THE ROOT BALL.
4. TOP HALF OF ALL ROOT BALL PACKING AND WIRE TO BE CUT AND REMOVED OFF-SITE. CUT BURLAP AWAY. DO NOT FOLD DOWN.
5. GROWING MEDIUM SHOULD BE LIGHTLY TAMPED EVERY 15cm WHEN THE PLANTING HOLE IS BEING FILLED. ONCE ⅓ OF DEPTH OF PLANTING PIT HAS BEEN BACKFILLED, FILL REMAINING SPACE WITH WATER. ONCE WATER HAS PENETRATED GROWING MEDIUM, FILL TO FINISH GRADE. SOAK GROWING MEDIUM TO ENSURE FULL CONTACT BETWEEN ROOT BALL AND GROWING MEDIUM..
6. 25-50mm HIGH SAUCER OF MULCH SHOULD BE ADDED ON TOP OF AND AROUND THE ROOT BALL TO A DEPTH NOT EXCEEDING 50mm AND SET A MINIMUM OF 40mm AWAY FROM ROOT FLARE/TRUNK.
7. PRUNE TO REMOVE DEAD AND DAMAGED BRANCHES. DO NOT REMOVE LEADER. TREES WITH CO-DOMINANT STEMS WILL BE REJECTED.
8. REMOVE NURSERY TRUNK WRAP FROM TRUNK AND INSPECT FOR DAMAGE. REMOVE ALL PACKAGING FROM THE TREE INCLUDING TAGS, TWINE, TAPE, ETC. IN CROWN OF TREE.
9. THOROUGHLY IRRIGATE ROOT BALL UPON INSTALLATION WITH A HOSE AND THEN INSTALL AND FILL DRIP IRRIGATION BAG (GATOR BAG OR EQUAL).
10. IN ALL TREE OPENINGS, INSTALL TREE BARK PROTECTOR WITH A SIGN PROHIBITING BICYCLE LOCKING. SIGN MUST BE ATTACHED TO TREE BARK PROTECTOR USING PLASTIC ZIP TIES.
11. SCARIFY SIDES & BOTTOM OF PLANTING BED TO HELP WITH ROOT PENETRATION.
12. SEE PLANTING SPECIFICATION AND SOIL SPECIFICATION.

TORONTO	ENGINEERING & CONSTRUCTION SERVICES STANDARD DRAWING	REV 0	SEP 2021
	PLANTING DETAILS TREE PLANTING DETAILS	**T-850.026-1**	
		1:40	SHEET 1

1 TYP. DECIDUOUS TREE PLANTING
L-4.0 NTS

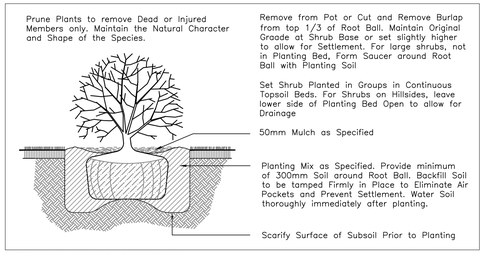

2 TYP. SHRUB PLANTING
L-4.0 NTS

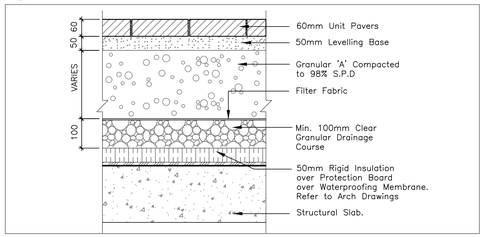

3 TYP. UNIT PAVING ON SLAB
L-4.0 1:10

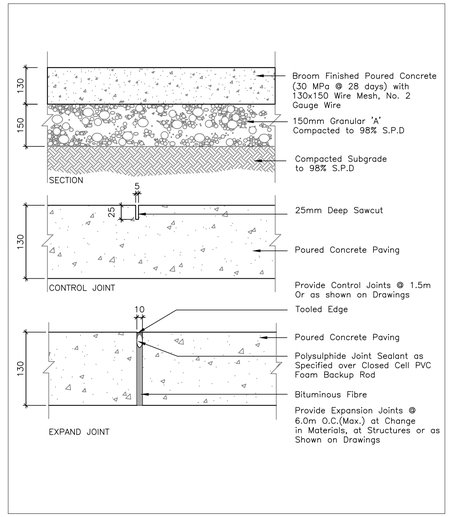

5 TYP. CONCRETE PAVING ON GRADE
L-4.0 1:10

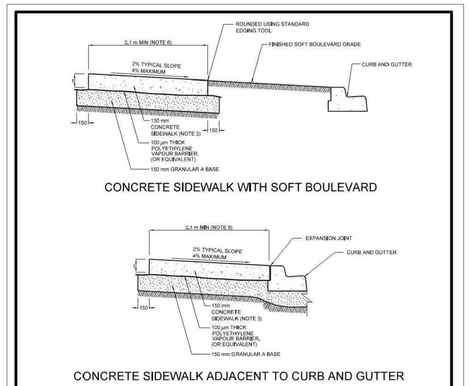

NOTES:

1. FOR CONCRETE SIDEWALK ABUTTING CURB OR CURB AND GUTTER REFER TO T-600.050-1 AND T-600.11-1.
2. SIDEWALK THICKNESS 130 mm EXCEPT ACROSS COMMERCIAL, INDUSTRIAL AND HIGH DENSITY RESIDENTIAL DRIVEWAY WHERE THICKNESS SHALL BE 180 mm.
3. SIDEWALK THICKNESS 150 mm EXCEPT ACROSS COMMERCIAL, INDUSTRIAL AND HIGH DENSITY RESIDENTIAL DRIVEWAY WHERE THICKNESS SHALL BE 180 mm.
4. t = THICKNESS OF SIDEWALK.
5. JOINTS SHALL BE ACCORDING TO T-310.010-1.
6. ON LOCAL ROADS, THE MINIMUM SIDEWALK WIDTH CAN BE REDUCED TO 1.8 m, EXCEPT FOR NEW DEVELOPMENTS, WHICH MUST ADHERE TO THE TORONTO GREEN STANDARDS AND DPS.

All dimensions are in millimetres unless otherwise shown.

TORONTO	ENGINEERING & CONSTRUCTION SERVICES STANDARD DRAWING	REV 4	SEP 2017
	CONCRETE SIDEWALK WITH SOFT BOULEVARD OR CONCRETE SIDEWALK ADJACENT TO CURB	**T-310.010-2**	
		NTS	SHEET 1

6 TYP. CONCRETE SIDEWALK
L-4.0 NTS

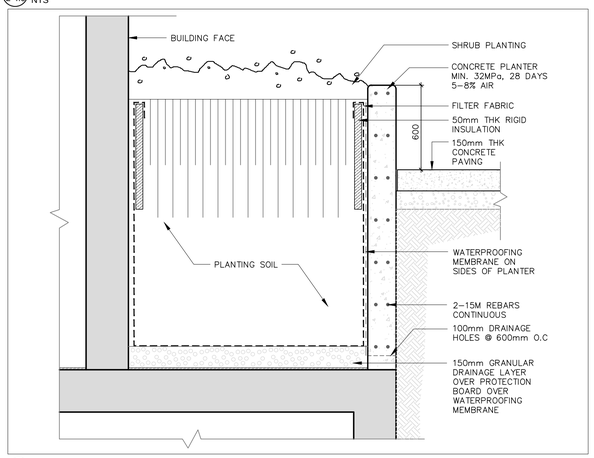

7 TYP. 0.6M HT RAISED PLANTER
L-4.0 1:20

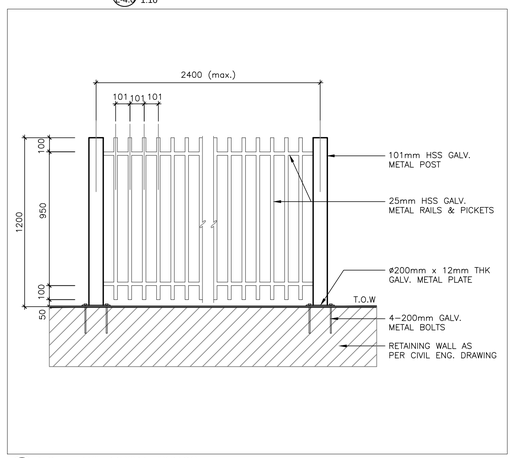

8 1.2m HT. METAL FENCE
L-4.0 NTS

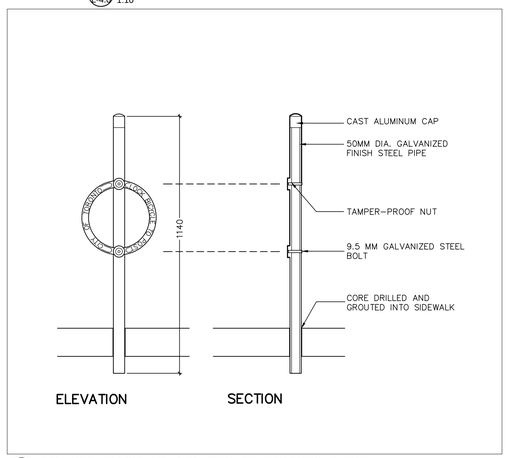

9 TYP. BIKE RACK AS PER CITY OF TORONTO DETAIL
L-4.0 NTS

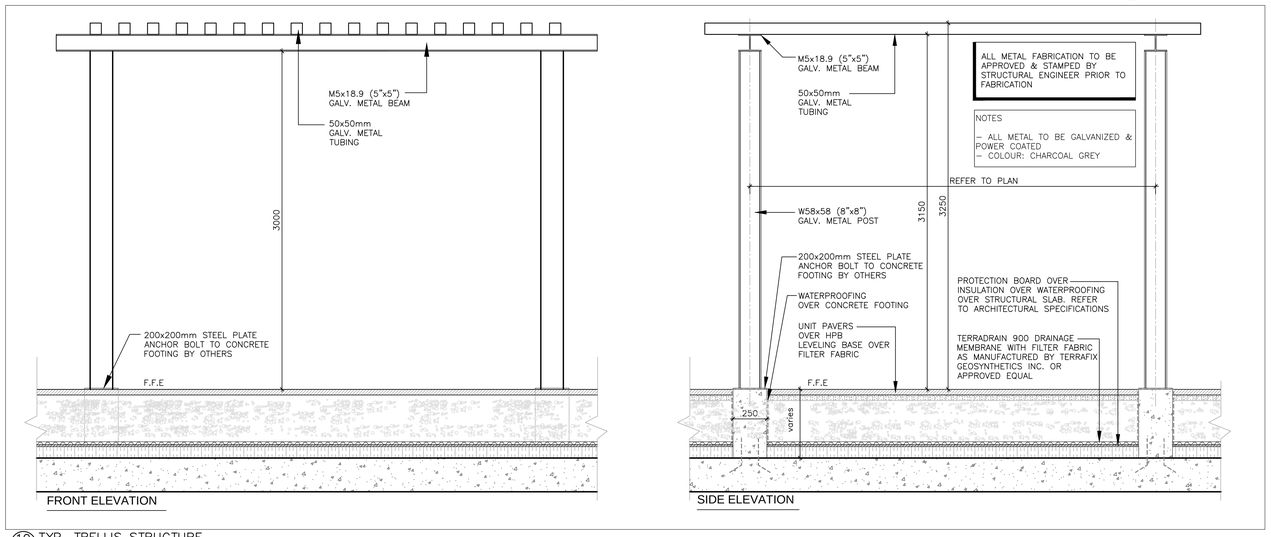

10 TYP. TRELLIS STRUCTURE
L-4.0 NTS

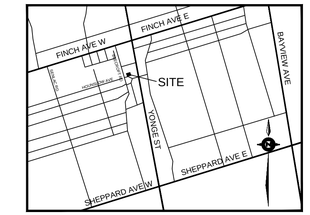

CONTEXT PLAN N.T.S.

(Rev.)	No.	Description	Date
	5.	Issued for ZBA	29.Sep.2023
	4.	Issued for Coordination	22.Sep.2023
	3.	Issued for Coordination	06.Sep.2023
	2.	Issued for Coordination	31.Aug.2023
△0	1.	Issued for Coordination	20.July.2023

ISSUANCE / REVISIONS:

MEPDESIGN LANDSCAPE ARCHITECTS
1060 Sheppard Ave. West - Suite 100
Toronto, Canada M3J 0G7
+1 416.781.9205
studio@mepdesign.com
mepdesign.com

PROJECT NAME:

26-38 HOUNSLOW AVENUE

Toronto, Ontario

CLIENT:

HOUNSLOW HOLDINGS INC.

DRAWING TITLE:

LANDSCAPE DETAILS

Project Bearing: N

Professional Seal: ONTARIO ASSOCIATION OF LANDSCAPE ARCHITECTS MICHAEL E. PRESUTTI OALA MEMBER

This drawing shall not be used for construction purposes unless the seal appearing hereon is signed and dated by the Landscape Architect.

Dwg. Scale: As Shown Plot Scale: 1=1
Drawn By: W.Y. File Name: .dwg
Checked By: M.P. Project Number: 23-611

Drawing Number: L-4.0 Sheet Number: 5 of 5

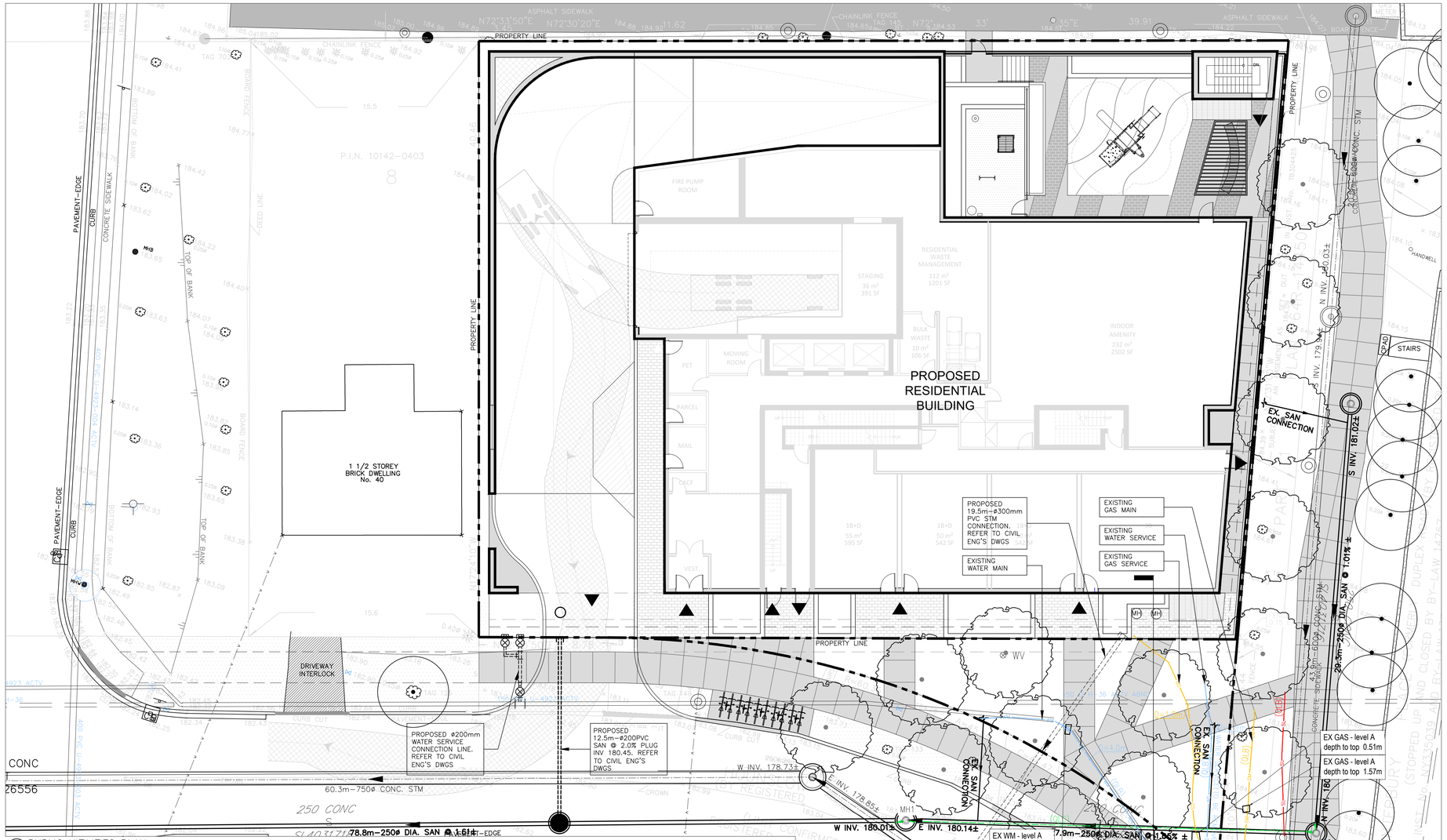

1 PUBLIC UITILITIES PLAN
PUP-1.0 1:150

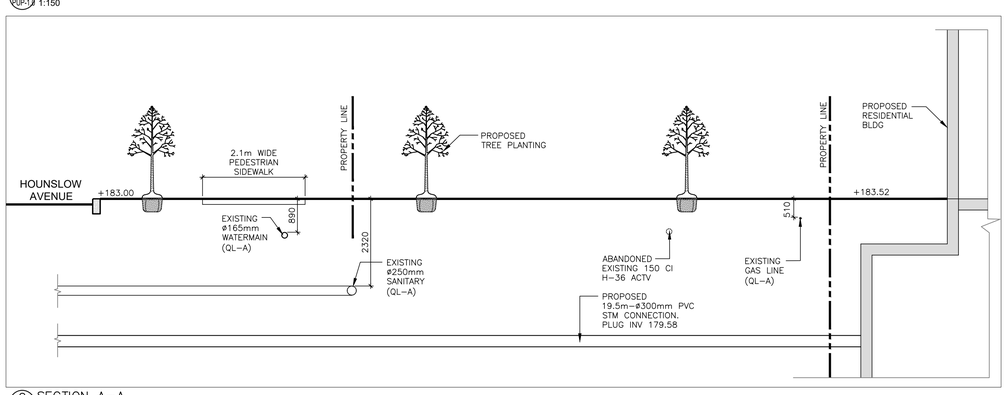

2 SECTION A–A
PUP-1.0 1:75

NOTE:

PLEASE NOTE THAT THE SITE SERVICING PLAN HAS BEEN PREPARED BY WSP AND SUBMITTED FOR ZBA. THE DESIGN AND COORDINATION OF SERVICING AND UTILITY WORKS HAS BEEN COORDINATED WITH MECHANICAL, ARCHITECTURAL, LANDSCAPE AND CIVIL CONSULTANTS.

PUBLIC UTILITIES PLAN AND SECTIONS AS PER CITY OF TORONTO DIGITAL MAPS OWNERS GROUP (DMOG) AND ALL UNDERGROUND UTILITY LOCATES WITHIN THE STREETSCAPE HAS BEEN SITE VERIFIED BY 'TELECON' IN THE FORMAL SUBSURFACE UTILITY INVESTIGATION REPORT (LEVEL A) DATED SEPTEMBER 18TH, 2023.

LEGEND

- EXISTING TREE TO REMAIN
- PROPOSED TREE PLANTING
- PROPOSED SHRUB PLANTING
- SOD PLANTING
- PROPOSED CONCRETE PAVING
- PROPOSED UNIT PAVING
- PROPERTY LINE

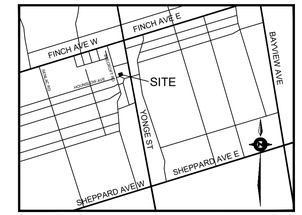

CONTEXT PLAN N.T.S.

(Rev.)	No.	Description	Date
	5.	Issued for ZBA	29.Sep.2023
	4.	Issued for Coordination	22.Sep.2023
	3.	Issued for Coordination	06.Sep.2023
	2.	Issued for Coordination	31.Aug.2023
△1	1.	Issued for Coordination	20.July.2023

ISSUANCE / REVISIONS:

MEPDESIGN LANDSCAPE ARCHITECTS

1060 Sheppard Ave. West - Suite 100
Toronto, Canada M3J 0G7
+1 416.781.9205
studio@mepdesign.com

mepdesign.com

PROJECT NAME:

26-38 HOUNSLOW AVENUE

Toronto, Ontario

CLIENT:

HOUNSLOW HOLDINGS INC.

DRAWING TITLE:

PUBLIC UTILITIES PLAN

Project Bearing:

N

Professional Seal:

ONTARIO ASSOCIATION OF LANDSCAPE ARCHITECTS
MICHAEL E. PRESOTTI
OALA MEMBER

This drawing shall not be used for construction purposes unless the seal appearing hereon is signed and dated by the Landscape Architect.

Dwg. Scale: As Shown
Plot Scale: 1=1
Drawn By: W.Y.
File Name: .dwg
Checked By: M.P.
Project Number: 23–611

Drawing Number: PUP–1.0

Sheet Number: 1 of 1

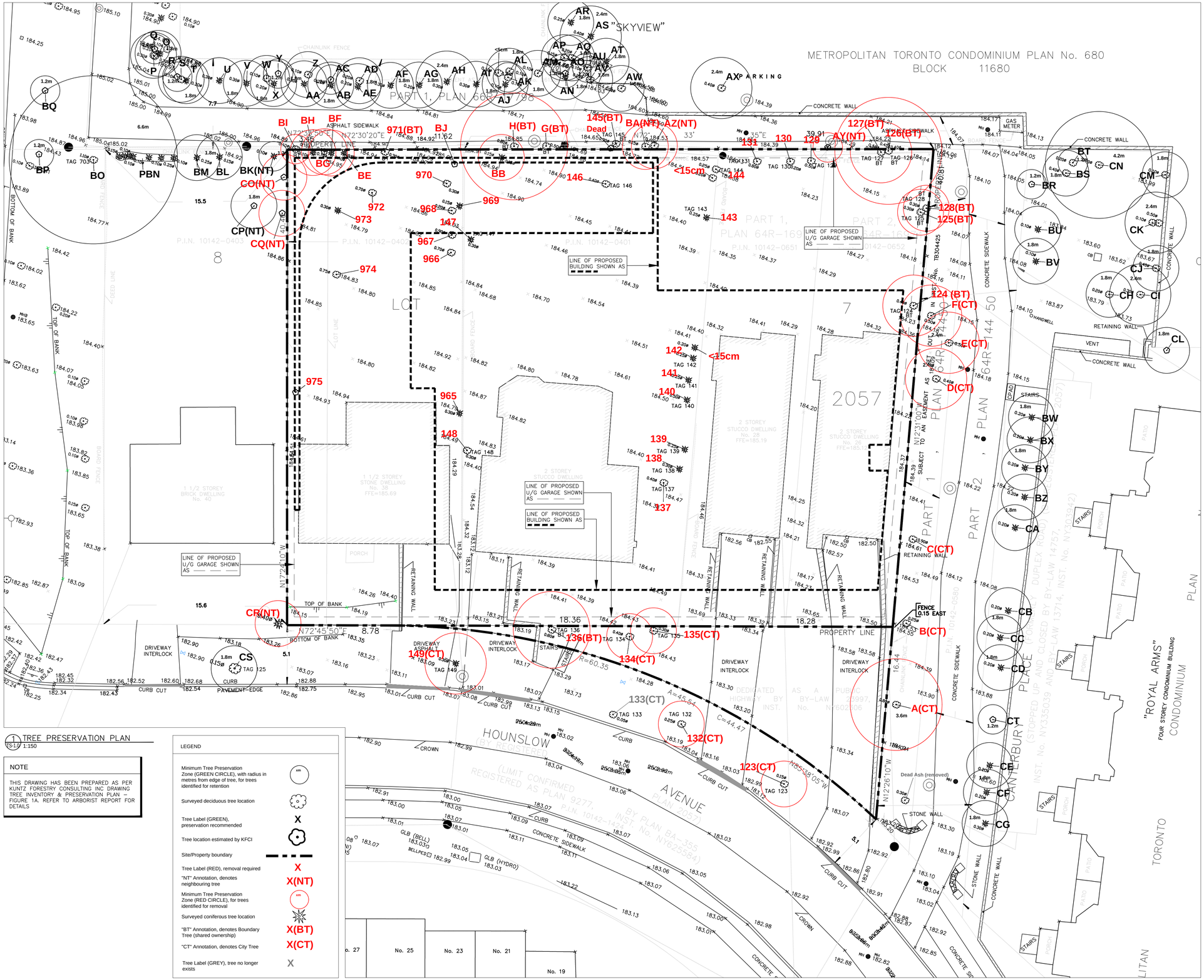

1 TREE PRESERVATION PLAN
TS-1.0 1:150

NOTE

THIS DRAWING HAS BEEN PREPARED AS PER KUNTZ FORESTRY CONSULTING INC DRAWING TREE INVENTORY & PRESERVATION PLAN – FIGURE 1A. REFER TO ARBORIST REPORT FOR DETAILS

LEGEND

Minimum Tree Preservation Zone (GREEN CIRCLE), with radius in metres from edge of tree, for trees identified for retention	xm
Surveyed deciduous tree location	
Tree Label (GREEN), preservation recommended	X
Tree location estimated by KFCI	
Site/Property boundary	
Tree Label (RED), removal required	X
"NT" Annotation, denotes neighbouring tree	X(NT)
Minimum Tree Preservation Zone (RED CIRCLE), for trees identified for removal	xm
Surveyed coniferous tree location	
"BT" Annotation, denotes Boundary Tree (shared ownership)	X(BT)
"CT" Annotation, denotes City Tree	X(CT)
Tree Label (GREY), tree no longer exists	X

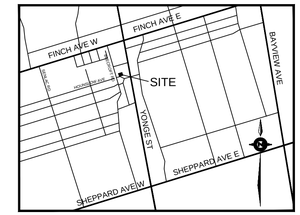

CONTEXT PLAN N.T.S.

(Rev.)	No.	Description	Date
	5.	Issued for ZBA	29.Sep.2023
	4.	Issued for Coordination	22.Sep.2023
	3.	Issued for Coordination	06.Sep.2023
	2.	Issued for Coordination	31.Aug.2023
0	1.	Issued for Coordination	20.July.2023

ISSUANCE / REVISIONS:

MEPDESIGN
LANDSCAPE ARCHITECTS

1060 Sheppard Ave. West - Suite 100
Toronto, Canada M3J 0G7
+1 416.781.9205
studio@mepdesign.com

mepdesign.com

PROJECT NAME:

26-38 HOUNSLOW AVENUE

Toronto, Ontario

CLIENT:

HOUNSLOW HOLDINGS INC.

DRAWING TITLE:

TREE PRESERVATION PLAN

Project Bearing:

N

Professional Seal:

ONTARIO ASSOCIATION OF LANDSCAPE ARCHITECTS
MICHAEL E. PRESUTTI
OALA
MEMBER

This drawing shall not be used for construction purposes unless the seal appearing hereon is signed and dated by the Landscape Architect.

Dwg. Scale:	As Shown	Plot Scale:	1=1
Drawn By:	W.Y.	File Name:	.dwg
Checked By:	M.P.	Project Number:	23-611

Drawing Number: TS-1.0

Sheet Number: 1 of 2

Table 1b. Tree Inventory – By-law Protected Trees to be Removed or Injured

Location: 26-38 Hounslow Ave — Date: 29 Sept 2016, 6 and 30 June 2017, 1 November 2019, 8 October 2020 — Surveyors: CB

Tree #	Common Name	Scientific Name	DBH	TI	CS	CV	COB	Cat.	Ownership	Comments	Action
123	Honey Locust (shademaster)	Gleditsia triacanthos inermis	21	G	G	G		5	City	Cisapice growth (L)	Remove*
124	Manitoba Maple	Acer negundo	34.5	P-F	P-F	F		1/3	BT (CD)	Biased (N) northeast, epicormic branching (M), stem wound (M)	Remove*
125	Manitoba Maple	Acer negundo	21	F	F	F		3	BT (CD)	Biased (M) east, poor form (L), included fence (M)	Remove*
126	Manitoba Maple	Acer negundo	>21, 67	P-F	F	F		1/2	BT (CN)	Union at 1.4m, biased (M) north, stem wound (M), cavities (L) at 2.1m from ground, cavities (L) with rot, epicormic branching (M)	Remove*
127	White Elm	Ulmus americana	~34	F	F	F		1/2	BT (CN)	Fused with 126, biased (L) over subject property	Remove*
128	Mountain Ash	Sorbus spp.	~16	F	F	P-F	M	3	BT (CD)	Growing through fence	Remove*
129	Freeman Maple	Acer x freemanii	54	P	F	F		1	Owner	Hollow, likely from old failed stem, biased (M) over neighbouring property, hazard => **Remove**	Remove (condition)
130	Freeman Maple	Acer x freemanii	79.5	F	F	F	F	15	1	Owner	Growth deflect (M), union at 3m with possible cavity, seam (M), cavity (M), deadwood (L), one lost leader => REMOVE DEADWOOD	Remove (condition)
131	Sugar Maple	Acer saccharum	28	G	G	G		5	City		Remove*
132	Magnolia species	Magnolia sp.	5.5-18.5	F	F	F		5	City	Union at base with 5 stems	Remove*
133	Mountain Ash	Sorbus spp.	22	F	F	F		5	City	Lean (M), lost leader, epicormic branching (M)	Remove*
134	Cherry species	Prunus sp.	24, 25, 16	F	F	F		1/3	BT (CD)	Cavity (M) near base, union at 0.5m, poor form (L), epicormic branching (L)	Remove*
135	Honey Locust	Gleditsia triacanthos	~47	P-F	F-G	F-G		1/2	BT (CN)	Union at 1.75m, poor form (L), breeding bucks	Remove
136	English Walnut	Juglans regia	36	F-G	F-G	G		1	Owner	Lean (L), breeding bucks	Remove*
149	Eastern Red Cedar (scrubby)	Juniperus virginiana	35.5	G	G	G		5	City	Restricted root zone	Remove*
A	Freeman Maple	Acer x freemanii	53.5	P-F	F	F		3	City	2 stems pruned near base with rot, poor form (L), hanger in crown, pruning wounds (M), evidence of root rot	Remove (condition)
B	Apple species	Malus sp.	17.5, 13	P	F	P-F		3	City	Stem wound (M) at base, pruning wounds (M), epicormic branching (M), union at 0.2m, hazard => REMOVE	Remove* (condition)
C	White Elm	Ulmus americana	>35, 62	D	D	D		3	City	Previously tagged by others as 126B, vunion at 1m, epicormic branching (L) - DEAD	Remove* (condition)
■	Manitoba Maple	Acer negundo	35	F	F-G	F		3	City	Lean (M) away from subject property, epicormic branching (L)	Retain
F	Manitoba Maple	Acer negundo	36	F	F	F		3	City	Lean (M) northeast, poor form (L), epicormic branching (L)	Remove*
G	White Elm	Ulmus americana	>48	D	D	D	20	1/2	BT (CN)	Included fence (H) - DEAD	Remove* (condition)
H	Honey Locust (shademaster)	Gleditsia triacanthos inermis	>66	F	F-G	F-G		1/2	BT (CN)	Included fence (L), vunion at 4m, pruning wounds (L), deadwood (L), asymmetrical crown (L)	Remove*
867	White Elm	Ulmus americana	55.5	F-G	F	F-G		1	Owner	Asymmetrical crown (M)	Remove
870	Silver Maple	Acer saccharinum	57.5	F	F-G	F-G		1	Owner	Union at 2m, biased crown (L)	Remove
874	Norway Maple	Acer platanoides	65	F-G	F-G	F-G		1	Owner	Vunion at 1.6m, lean (L), potential grafting root, tar spot, deadwood (L)	Remove*

Codes

DBH	Diameter at Breast Height	(cm)
TI	Trunk Integrity	(G, F, P)
CS	Crown Structure	(G, F, P)
CD	Crown Dieback	(%)
CV	Crown Vigor	(G, F, P)
COB	Crown On Back	(%)
Cat.	City of Toronto	(1-5)
Ownership	BT = Boundary Tree; (CN) = Owner/City; (CD) = Owner/Neighbour	
* = estimate; D/L/I = very light, G/ = light, M/ = moderate, H/ = heavy, G= Good, F = Fair, P = Poor, D = Dead		

Minimum Tree Protection Zones	
Trunk Diameter (DBH)	Minimum Tree Protection Zones
<10cm	1.2m
10-20cm	1.8m
20-30cm	2.4m
40-50cm	3.6m
50-60cm	4.2m
60-70cm	4.8m
70-80cm	5.4m
80-90cm	6.0m
>90cm	6.6m

Some trees have been assigned a larger minimum tree protection zone

-Trees were identified as Boundary Trees (BT) in conjunction with KFCI staff and OLS surveyors if part of their stem crossed the property boundary between the root flare and the lowest branches of the tree.
-City of Toronto Tree By-law Categories are summarized as follows:
Category 1: Trees greater than 30cm DBH located on the subject property
Category 2: Trees greater than 30cm DBH located on private neighbouring properties within 6m of the subject site
Category 3: Trees of all diameters located within City parkland within 6m of the subject site
Category 4: Trees of all diameters located within Ravine and Natural Feature Protection By-law Lands within 10m of the subject site
Category 5: Trees of all diameters located within the City road allowance within 6m of the subject site
*Permission of adjacent landowner (City or Neighbour) required prior to tree removal.

Hounslow Holdings Inc. *29 Nov. 2016, revised 26 September 2023*
Tree Inventory and Preservation Plan Report, 26-38 Hounslow Avenue, Toronto, ON

Table 1a. Tree Inventory – All Trees

Location: 26-38 Hounslow Ave — Date: 29 Sept 2016, 6 and 30 June 2017, 1 November 2019, 8 October 2020 — Surveyors: CB

Tree #	Common Name	Scientific Name	DBH	TI	CS	CV	COB	Cat.	Ownership	Comments	Action
123	Honey Locust (shademaster)	Gleditsia triacanthos inermis	21	G	G	G		5	City	Cisapice growth (L)	Remove*
124	Manitoba Maple	Acer negundo	34.5	P-F	P-F	F		1/3	BT (CD)	Biased (N) northeast, epicormic branching (M), stem wound (M)	Remove*
125	Manitoba Maple	Acer negundo	21	F	F	F		3	BT (CD)	Biased (M) east, poor form (L), included fence (M)	Remove*
126	Manitoba Maple	Acer negundo	>21, 67	P-F	F	F		1/2	BT (CN)	Union at 1.4m, biased (M) north, stem wound (M), cavities (L) at 2.1m from ground, cavities (L) with rot, epicormic branching (M)	Remove*
127	White Elm	Ulmus americana	~34	F	F	F		1/2	BT (CN)	Fused with 126, biased (L) over subject property	Remove*
128	Mountain Ash	Sorbus spp.	~16	F	F	P-F	M	3	BT (CD)	Growing through fence	Remove*
129	Freeman Maple	Acer x freemanii	54	P	F	F		1	Owner	Hollow, likely from old failed stem, biased (M) over neighbouring property, hazard => **Remove**	Remove (condition)
130	Freeman Maple	Acer x freemanii	79.5	F	F	F	F	15	1	Owner	Growth deflect (M), union at 3m with possible cavity, seam (M), cavity (M), deadwood (L), one lost leader => REMOVE DEADWOOD	Remove (condition)
131	Sugar Maple	Acer saccharum	28	G	G	G		5	City		Remove*
133	Manitoba Maple	Acer negundo	~6,4	G	G	G		5	City	Union at base	Tree no longer exists
134	Magnolia species	Magnolia sp.	5.5-18.5	F	F	F		5	City	Union at base with 5 stems	Remove*
135	Mountain Ash	Sorbus spp.	22	F	F	F		5	City	Lean (M), lost leader, epicormic branching (M)	Remove*
136	Cherry species	Prunus sp.	24, 25, 16	F	F	F		1/3	BT (CD)	Cavity (M) near base, union at 0.5m, poor form (L), epicormic branching (L)	Remove*
137	Honey Locust	Gleditsia triacanthos	~47	P-F	F-G	F-G		1/2	BT (CN)	Lean (L), pruning wounds (L), growth deflect at base with rot and rotting bodies	Remove
138	English Walnut	Juglans regia	36	F-G	F-G	G		1	Owner	Lean (L), breeding bucks	Remove*
139	Eastern White Cedar	Thuja occidentalis	28	F-G	G	G			Owner	Union at 2m	Remove
140	White Spruce	Picea glauca	24	G	G	F	10		Owner		Remove
149	Eastern White Cedar (scrubby)	Thuja occidentalis	20, 28, 26.5	F	F-G	F-G			Owner	Union at 0.6m with stem wound (M) with cavity (M)	Remove
151	Eastern White Cedar	Thuja occidentalis	25.5	F-G	G	G			Owner	Union at 2m	Remove
152	Eastern White Cedar	Thuja occidentalis	21.5	G	G	G			Owner	Lean (L)	Remove
153	Black Pine	Pinus nigra	25	F-G	F-G	F-G			Owner	Asymmetrical crown (L)	Remove
154	White Elm	Ulmus americana	~25	F	F	F			Owner	Girdled by wire, biased (L)	Remove
155	Honey Locust	Gleditsia triacanthos	~47	P-F	F-G	F-G		1/2	BT (CN)	Lean (M) away from subject property, epicormic branching (L), growth deflect at base with rot and rotting bodies	Remove* (condition)
156	English Walnut	Juglans regia	36	F-G	F-G	G		1	Owner	Lean (L), biased (L)	Remove
157	Eastern White Cedar	Thuja occidentalis	24.5	G	F-G	G			Owner	Asymmetrical crown (M)	Remove
158	White Elm	Ulmus americana	38.5	F-G	F-G	F-G			Owner	Asymmetrical crown (L), poor form (L)	Remove
159	Eastern Red Cedar (scrubby)	Juniperus virginiana	35.5	G	G	G		5	City	Restricted root zone	Remove*
■	Freeman Maple	Acer x freemanii	53.5	P-F	F	F		3	City	2 stems pruned near base with rot, poor form (L), hanger in crown, pruning wounds (M), evidence of root rot	Tree no longer exists (condition)
B	Apple species	Malus sp.	17.5, 13	P	F	P-F		3	City	Stem wound (M) at base, pruning wounds (M), epicormic branching (M), union at 0.2m, hazard => **REMOVE**	Remove* (condition)
C	White Elm	Ulmus americana	>35, 62	D	D	D		3	City	Previously tagged by others as 126B, vunion at 1m, epicormic branching (L) - DEAD	Tree no longer exists (condition)
D	Manitoba Maple	Acer negundo	35	F	F-G	F		3	City	Lean (M) away from subject property, epicormic branching (L)	Retain
E	Manitoba Maple	Acer negundo	35, 10.5	F	F	F		3	City	Union at base, lean (M) away from subject property, poor form (L), pruning wounds (L), epicormic branching (L)	Remove*
F	Manitoba Maple	Acer negundo	36	F	F	F		3	City	Lean (M) northeast, poor form (L), epicormic branching (L)	Remove*
G	White Elm	Ulmus americana	>48	D	D	D	20	1/2	BT (CN)	Included fence (H) - DEAD	Remove* (condition)
861	Bur Oak	Quercus macrocarpa	6.5	G	F-G	F	15	5	City	Epicormic branching (M)	Retain
862	White Elm	Ulmus americana	7.5	G	G	G			Neighbour		Retain
863	White Elm	Ulmus americana	8.5, 6	G	G	G	15	3	Neighbour	Deadwood (L)	Retain
867	Manitoba Maple	Acer negundo	8, 7.5	F	F	F			Neighbour	Union at base, poor form (L), asymmetrical crown (L)	Retain
868	Scots Pine	Pinus sylvestris	~12	G	G	G			Neighbour	Pruning wounds (L), small crown	Retain
869	Scots Pine	Pinus sylvestris	11	G	G	F			Neighbour	Small crown	Retain
870	Blue Spruce	Picea pungens	16.5	G	F-G	F-G			Neighbour	Pruning wounds (L), sparse crown (L)	Retain
871	Blue Spruce	Picea pungens	16.5	G	F-G	G			Neighbour	Asymmetrical crown (L), sparse crown (L)	Retain
872	Blue Spruce	Picea pungens	16.5	G	F-G	G			Neighbour	Asymmetrical crown (L)	Retain
873	Blue Spruce	Picea pungens	18.5	G	F-G	F-G			Neighbour	Sparse crown (L), asymmetrical crown (L)	Retain
874	Blue Spruce	Picea pungens	17.5	G	F-G	G			Neighbour	Asymmetrical crown (L)	Retain
875	Austrian Pine	Pinus nigra	22	F-G	F-G	G			Neighbour	Lean (L), asymmetrical crown (L)	Retain
876	Austrian Pine	Pinus nigra	23	G	F-G	G			Neighbour	Sweep (L), asymmetrical crown (L)	Retain
877	Austrian Pine	Pinus nigra	19.5	F-G	F-G	G			Neighbour	Sweep (L)	Retain
878	Austrian Pine	Pinus nigra	17	F-G	F-G	F-G			Neighbour	Lean (L), asymmetrical crown (L)	Retain
879	White Spruce	Picea glauca	13	F-G	F-G	F-G			Neighbour	Lost leader at 2m	Retain
880	White Spruce	Picea glauca	25	G	F-G	G			Neighbour	Asymmetrical crown (L)	Retain
881	Red Oak	Quercus rubra	16.5	F-G	F-G	F-G			Neighbour	Biased (L) east	Retain
12	Manitoba Maple	Acer negundo	32.5	F	F	F		2	Neighbour	Girdling wounds (L), biased (N) south, pruning wounds (L)	Retain
13	Manitoba Maple	Acer negundo	21, 21	F	F	F			Neighbour	Union at 0.3m, biased (M) south, epicormic branching (L), pruning wounds (M)	Retain
14	Manitoba Maple	Acer negundo	51.5, 28	F	F	F		2	Neighbour	Union at base, biased (M) south	Retain
15	Scots Pine	Pinus sylvestris	~12	F	F	F-G	M		Neighbour	Trunked	Retain
16	Manitoba Maple	Acer negundo	10.5	F	F	F			Neighbour	Biased silent (M), small, stunted tree	Remove
17	Sugar Maple	Acer saccharum	38.5	F	F	F		2	Neighbour	Union at 1.5m, biased (M) northeast, cisapice growth (M), pruning wounds (M)	Remove*
860	Eastern White Cedar	Thuja occidentalis	27.5	F-G	F-G	F			Owner	Grapevine competition (L), co-dominant in crown	Remove
866	Manitoba Maple	Acer negundo	25, 38	P-F	P-F	P-F			Owner	Union at base, cisapice growth (M), biased (H) south	Remove
867	White Elm	Ulmus americana	55.5	F-G	F	F-G		1	Owner	Asymmetrical crown (M)	Remove
868	Sugar Maple	Acer saccharum	38.5	F-G	F	F-G			Owner	Lean (M)	Remove
869	Eastern White Cedar	Thuja occidentalis	15.5	G	F	F			Owner	Asymmetrical crown (M)	Remove
870	Manitoba Maple	Acer negundo	22.5	F	P-F	F			Owner	Biased (M) north	Remove
871	Manitoba Maple	Acer negundo	12.5	F	P-F	P-F			Owner	Technically situated tree, included fence (M), poor union at 1m, hollow stem, not from old stem	Remove* (condition)
872	Silver Maple	Acer saccharinum	57.5	F	F-G	F-G		1	Owner	Union at 2m, biased crown (L)	Remove
873	White Spruce	Picea glauca	28.5	F	F	F	20		Owner	Lean (M)	Remove*
874	Norway Maple	Acer platanoides	65	F-G	F-G	F-G		1	Owner	Vunion at 1.6m, lean (L), potential grafting root, tar spot, deadwood (L)	Remove*
875	Cherry species	Prunus sp.	16.5, 9.5	F	F-G	F-G			Owner	Vunion at 0.4m, asymmetrical crown (L)	Remove
876	Eastern White Cedar	Thuja occidentalis	~15	F	F-G	G			Neighbour	Lean (M), stem wound (M)	Remove*
877	White Birch	Betula papyrifera	~26, 27	F-G	F-G	F-G			Neighbour	Union at 1m, deadwood (L)	Remove*
878	Eastern White Cedar	Thuja occidentalis	~14	G	G	G			Neighbour	Union at 3m	Remove*
879	Tree species	Tree sp.	~10	G	G	G			Neighbour		Remove*
880	Serviceberry	Amelanchier sp.	8.5, 10	G	G	G			City	Previously tagged 126 by others	Retain
881	Red Maple	Acer rubrum	8	G	G	G			City		Retain

Codes

DBH	Diameter at Breast Height	(cm)
TI	Trunk Integrity	(G, F, P)
CS	Crown Structure	(G, F, P)
CD	Crown Dieback	(%)
CV	Crown Vigor	(G, F, P)
COB	Crown On Back	(%)
Cat.	City of Toronto	(1-5)
Ownership	BT = Boundary Tree; (CN) = Owner/City; (CD) = Owner/Neighbour	
* = estimate; D/L/I = very light, G/ = light, M/ = moderate, H/ = heavy, G= Good, F = Fair, P = Poor, D = Dead		

Minimum Tree Protection Zones	
Trunk Diameter (DBH)	Minimum Tree Protection Zones
<10cm	1.2m
10-20cm	1.8m
20-30cm	2.4m
40-50cm	3.6m
50-60cm	4.2m
60-70cm	4.8m
70-80cm	5.4m
80-90cm	6.0m
>90cm	6.6m

Some trees have been assigned a larger minimum tree protection zone

-Trees were identified as Boundary Trees (BT) in conjunction with KFCI staff and OLS surveyors if part of their stem crossed the property boundary between the root flare and the lowest branches of the tree.
-City of Toronto Tree By-law Categories are summarized as follows:
Category 1: Trees greater than 30cm DBH located on the subject property
Category 2: Trees greater than 30cm DBH located on private neighbouring properties within 6m of the subject site
Category 3: Trees of all diameters located within City parkland within 6m of the subject site
Category 4: Trees of all diameters located within Ravine and Natural Feature Protection By-law Lands within 10m of the subject site
Category 5: Trees of all diameters located within the City road allowance within 6m of the subject site
*Permission of adjacent landowner (City or Neighbour) required prior to tree removal.

Hounslow Holdings Inc. *29 Nov. 2016, revised 26 September 2023*
Tree Inventory and Preservation Plan Report, 26-38 Hounslow Avenue, Toronto, ON

Tree #	Common Name	Scientific Name	DBH	TI	CS	CV	COB	Cat.	Ownership	Comments	Action
882	Bur Oak	Quercus macrocarpa	6.5	G	F-G	F	15	5	City	Epicormic branching (L)	Retain
883	White Elm	Ulmus americana	7.5	G	G	G			Neighbour		Retain
884	White Elm	Ulmus americana	8, 6	G	G	G	15	3	Neighbour	Deadwood (L)	Retain
887	Manitoba Maple	Acer negundo	8, 7.5	F	F	F			Neighbour	Union at base, poor form (L), asymmetrical crown (L)	Retain
888	Scots Pine	Pinus sylvestris	~12	G	G	F			Neighbour	Pruning wounds (L), small crown	Retain
889	Scots Pine	Pinus sylvestris	11	G	G	F			Neighbour	Small crown	Retain
890	Blue Spruce	Picea pungens	16.5	G	F-G	F-G			Neighbour	Pruning wounds (L), sparse crown (L)	Retain
891	Blue Spruce	Picea pungens	16.5	G	F-G	G			Neighbour	Asymmetrical crown (L), sparse crown (L)	Retain
892	Blue Spruce	Picea pungens	16.5	G	F-G	G			Neighbour	Asymmetrical crown (L)	Retain
893	Blue Spruce	Picea pungens	18.5	G	F-G	F-G			Neighbour	Sparse crown (L), asymmetrical crown (L)	Retain
894	Blue Spruce	Picea pungens	17.5	G	F-G	G			Neighbour	Asymmetrical crown (L)	Retain
895	Austrian Pine	Pinus nigra	22	F-G	F-G	G			Neighbour	Lean (L), asymmetrical crown (L)	Retain
896	Austrian Pine	Pinus nigra	23	G	F-G	G			Neighbour	Sweep (L), asymmetrical crown (L)	Retain
897	Austrian Pine	Pinus nigra	19.5	F-G	F-G	G			Neighbour	Sweep (L)	Retain
898	White Spruce	Picea glauca	17	F-G	F-G	F-G			Neighbour	Lean (L), asymmetrical crown (L)	Retain
899	White Spruce	Picea glauca	13	F-G	F-G	F-G			Neighbour	Asymmetrical crown (M), crooked stem (L)	Retain
900	White Spruce	Picea glauca	25	G	F-G	G			Neighbour	Asymmetrical crown (L)	Retain
901	Red Oak	Quercus rubra	16.5	F-G	F-G	F-G			Neighbour	Biased (L) east	Retain
12	Manitoba Maple	Acer negundo	32.5	F	F	F		2	Neighbour	Girdling wounds (L), biased (N) south, pruning wounds (L)	Retain
13	Manitoba Maple	Acer negundo	21, 21	F	F	F			Neighbour	Union at 0.3m, biased (M) south, epicormic branching (L), pruning wounds (M)	Retain
14	Manitoba Maple	Acer negundo	51.5, 28	F	F	F		2	Neighbour	Union at base, biased (M) south	Retain
15	Scots Pine	Pinus sylvestris	~12	F	F	F-G	M		Neighbour	Trunked	Retain
16	Manitoba Maple	Acer negundo	10.5	F	F	F			Neighbour	Biased silent (M), small, stunted tree	Remove
17	Sugar Maple	Acer saccharum	38.5	F	F	F		2	Neighbour	Union at 1.5m, biased (M) northeast, cisapice growth (M), pruning wounds (M)	Remove*
860	Eastern White Cedar	Thuja occidentalis	27.5	F-G	F-G	F			Owner	Grapevine competition (L), co-dominant in crown	Remove
866	Manitoba Maple	Acer negundo	25, 38	P-F	P-F	P-F			Owner	Union at base, cisapice growth (M), biased (H) south	Remove
867	White Elm	Ulmus americana	55.5	F-G	F	F-G		1	Owner	Asymmetrical crown (M)	Remove
868	Sugar Maple	Acer saccharum	38.5	F-G	F	F-G			Owner	Lean (M)	Remove
869	Eastern White Cedar	Thuja occidentalis	15.5	G	F	F			Owner	Asymmetrical crown (M)	Remove
870	Manitoba Maple	Acer negundo	22.5	F	P-F	F			Owner	Biased (M) north	Remove
871	Manitoba Maple	Acer negundo	12.5	F	P-F	P-F			Owner	Technically situated tree, included fence (M), poor union at 1m, hollow stem, not from old stem	Remove* (condition)
872	Silver Maple	Acer saccharinum	57.5	F	F-G	F-G		1	Owner	Union at 2m, biased crown (L)	Remove
873	White Spruce	Picea glauca	28.5	F	F	F	20		Owner	Lean (M)	Remove*
874	Norway Maple	Acer platanoides	65	F-G	F-G	F-G		1	Owner	Vunion at 1.6m, lean (L), potential grafting root, tar spot, deadwood (L)	Remove*
875	Cherry species	Prunus sp.	16.5, 9.5	F	F-G	F-G			Owner	Vunion at 0.4m, asymmetrical crown (L)	Remove
876	Eastern White Cedar	Thuja occidentalis	~15	F	F-G	G			Neighbour	Lean (M), stem wound (M)	Remove*
877	White Birch	Betula papyrifera	~26, 27	F-G	F-G	F-G			Neighbour	Union at 1m, deadwood (L)	Remove*
878	Eastern White Cedar	Thuja occidentalis	~14	G	G	G			Neighbour	Union at 3m	Remove*
879	Tree species	Tree sp.	~10	G	G	G			Neighbour		Remove*
880	Serviceberry	Amelanchier sp.	8.5, 10	G	G	G			City	Previously tagged 126 by others	Retain
881	Red Maple	Acer rubrum	8	G	G	G			City		Retain

Codes

DBH	Diameter at Breast Height	(cm)
TI	Trunk Integrity	(G, F, P)
CS	Crown Structure	(G, F, P)
CD	Crown Dieback	(%)
CV	Crown Vigor	(G, F, P)
COB	Crown On Back	(%)
Cat.	City of Toronto	(1-5)
Ownership	BT = Boundary Tree; (CN) = Owner/City; (CD) = Owner/Neighbour	
* = estimate; D/L/I = very light, G/ = light, M/ = moderate, H/ = heavy, G= Good, F = Fair, P = Poor, D = Dead		

Minimum Tree Protection Zones	
Trunk Diameter (DBH)	Minimum Tree Protection Zones
<10cm	1.2m
10-20cm	1.8m
20-30cm	2.4m
40-50cm	3.6m
50-60cm	4.2m
60-70cm	4.8m
70-80cm	5.4m
80-90cm	6.0m
>90cm	6.6m

Some trees have been assigned a larger minimum tree protection zone

-Trees were identified as Boundary Trees (BT) in conjunction with KFCI staff and OLS surveyors if part of their stem crossed the property boundary between the root flare and the lowest branches of the tree.
-City of Toronto Tree By-law Categories are summarized as follows:
Category 1: Trees greater than 30cm DBH located on the subject property
Category 2: Trees greater than 30cm DBH located on private neighbouring properties within 6m of the subject site
Category 3: Trees of all diameters located within City parkland within 6m of the subject site
Category 4: Trees of all diameters located within Ravine and Natural Feature Protection By-law Lands within 10m of the subject site
Category 5: Trees of all diameters located within the City road allowance within 6m of the subject site
*Permission of adjacent landowner (City or Neighbour) required prior to tree removal.

1 EXISTING TREE INVENTORY
TS-1.1



2 TREE PROTECTION FENCE
TS-1.1

TORONTO
Parks, Forestry & Recreation

Tree Protection Zone (TPZ)

All construction related activities, including grade alteration, excavation, soil compaction, any materials or equipment storage, disposal of liquid and vehicular traffic are NOT permitted within this TPZ.

This tree protection barrier must remain in good condition and must not be removed or altered without authorization of City of Toronto, Urban Forestry.

Concerns or inquiries regarding this TPZ can be directed to: 311 or 311@toronto.ca

3 TREE PROTECTION SIGNAGE
TS-1.1

6. Tree Protection Plan Notes

The following notes are to be included on tree protection plans submitted for construction related applications:

General Notes

- It is the applicants' responsibility to discuss potential impacts to trees located near or wholly on adjacent properties or on shared boundary lines with their neighbours. Should such trees be injured to the point of instability or death the applicant may be held responsible through civil action. The applicant would also be required to replace such trees to the satisfaction of Urban Forestry
- Tree protection barriers shall be installed to standards as detailed in this document and to the satisfaction of Urban Forestry
- Tree protection barriers must be installed using plywood clad hoarding (minimum 19mm or ¾" thick) or an equivalent approved by Urban Forestry
- Where required, signs as specified in Section 4, Tree Protection Signage must be attached to all sides of the barrier
- Prior to the commencement of any site activity such as site alteration, demolition or construction, the tree protection measures specified on this plan must be installed to the satisfaction of Urban Forestry
- Once all tree/site protection measures have been installed, Urban Forestry staff must be contacted to arrange for an inspection of the site and approval of the tree/site protection requirements. Photographs that clearly show the installed tree/site protection shall be provided for Urban Forestry review
- Where changes to the location of the approved TPZ or sediment control or where temporary access to the TPZ is proposed, Urban Forestry must be contacted to obtain approval prior to alteration
- Tree protection barriers must remain in place and in good condition during demolition, construction and/or site disturbance, including landscaping, and must not be altered, moved or removed until authorized by Urban Forestry
- No construction activities including grade changes, surface treatments or excavation of any kind are permitted within the area identified on the Tree Protection Plan or Site Plan as a minimum tree protection zone (TPZ). No root cutting is permitted. No storage of materials or fill is permitted within the TPZ. No movement or storage of vehicles or equipment is permitted within the TPZ. The area(s) identified as a TPZ must be protected and remain undisturbed at all times
- All additional tree protection or preservation requirements, above and beyond the installation of tree protection barriers, must be undertaken or implemented as detailed in the Urban Forestry approved arborist report and/or the approved tree protection plan and to the satisfaction of Urban Forestry
- If the minimum tree protection zone (TPZ) must be reduced to facilitate construction access, the tree protection barriers must be maintained at a lesser distance and the exposed portion of TPZ must be protected using a horizontal root protection method approved by Urban Forestry
- Any roots or branches indicated on this plan which require pruning, as approved by Urban Forestry, must be pruned by an arborist. All pruning of tree roots and branches must be in accordance with good arboricultural practice. Roots that have received approval from Urban Forestry to be pruned must first be exposed using pneumatic (air) excavation, by hand digging or by a using low pressure hydraulic (water) excavation. The water pressure for hydraulic excavation must be low enough that root bark is not damaged or removed. This will allow a proper pruning cut and minimize tearing of the roots. The arborist retained to carry out crown or root pruning must contact Urban Forestry no less than three working days prior to conducting any specified work
- The applicant/owner shall protect all by-law regulated trees in the area of consideration that have not been approved for removal throughout development works to the satisfaction of Urban Forestry

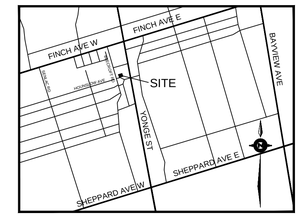

CONTEXT PLAN N.T.S.

(Rev.)	No.	Description	Date
	5.	Issued for ZBA	29.Sep.2023
	4.	Issued for Coordination	22.Sep.2023
	3.	Issued for Coordination	06.Sep.2023
	2.	Issued for Coordination	31.Aug.2023
△1	1.	Issued for Coordination	20.July.2023

ISSUANCE / REVISIONS:

MEPDESIGN
LANDSCAPE ARCHITECTS
1060 Sheppard Ave. West - Suite 100
Toronto, Canada M3J 0G7
+1 416.781.9205
studio@mepdesign.com
mepdesign.com

PROJECT NAME:
26-38 HOUNSLOW AVENUE
Toronto, Ontario

CLIENT:
HOUNSLOW HOLDINGS INC.

DRAWING TITLE:
TREE PRESERVATION DETAILS

Project Bearing: N

Professional Seal: ONTARIO ASSOCIATION OF LANDSCAPE ARCHITECTS — MICHAEL E. PRESUTTI — OALA — MEMBER

This drawing shall not be used for construction purposes unless the seal appearing hereon is signed and dated by the Landscape Architect.

Dwg. Scale: As Shown — Plot Scale: 1=1
Drawn By: W.Y. — File Name: .dwg
Checked By: M.P. — Project Number: 23-611
Drawing Number: TS-1.1 — Sheet Number: 2 of 2